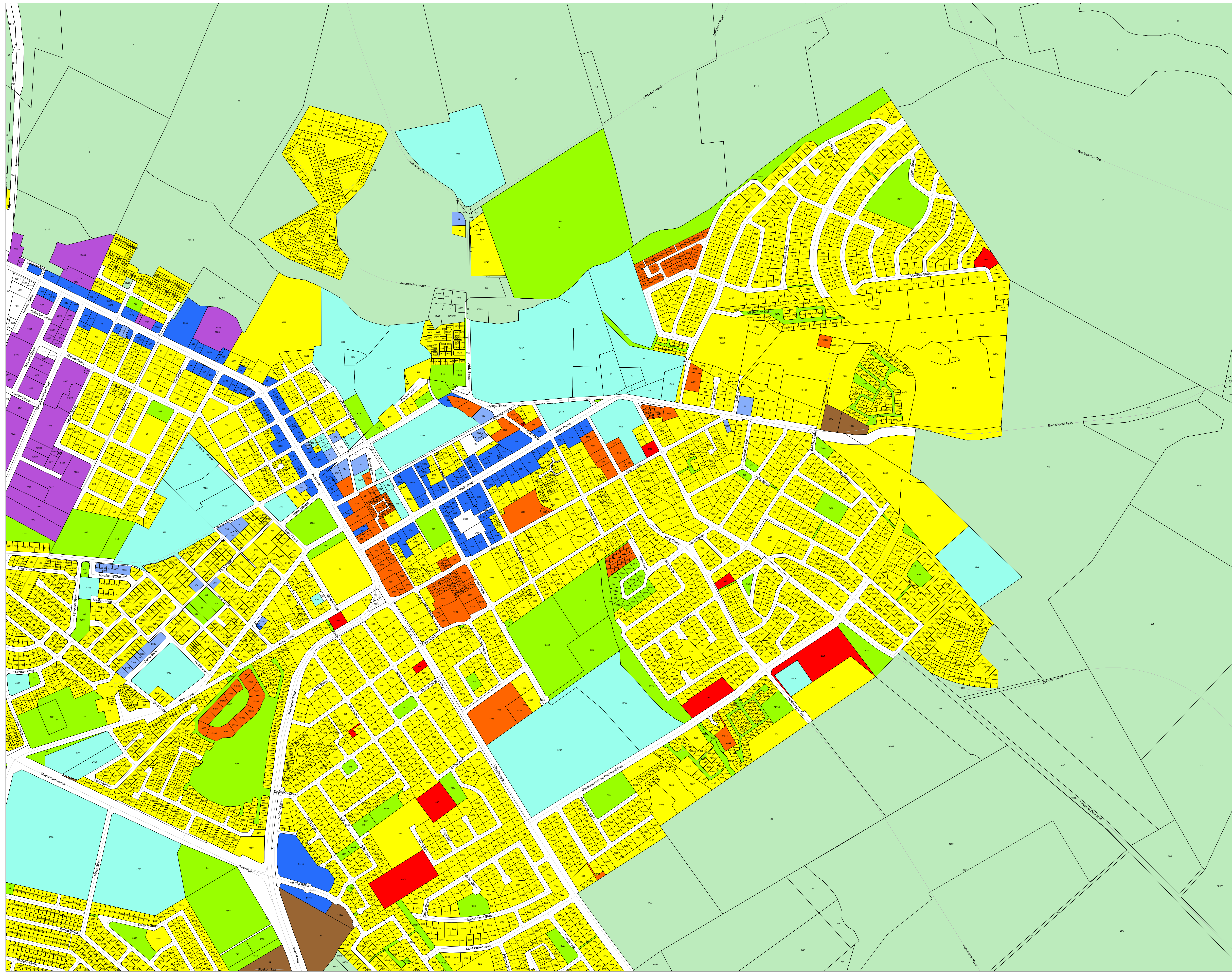


**DRAKENSTEIN MUNICIPALITY
ZONING SCHEME BY-LAW**

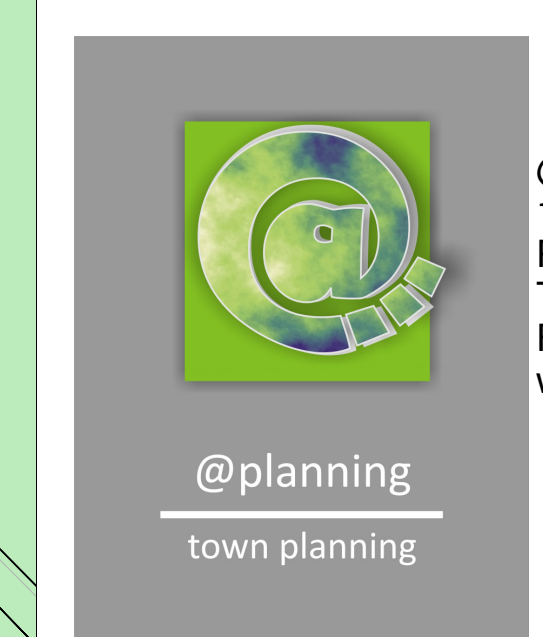
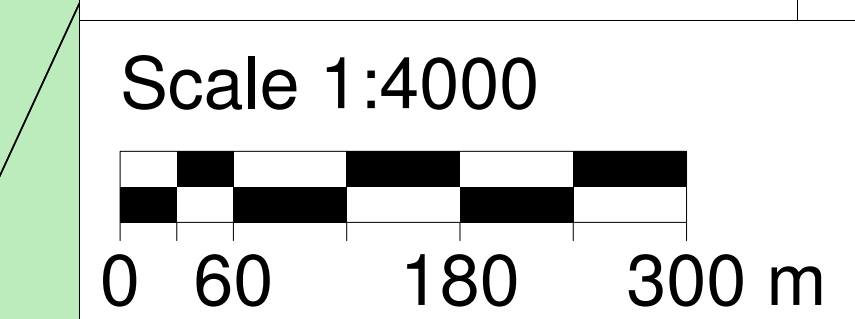
WELLINGTON

- Legend**
- Cadastral (June 2017)
 - Split Zones
 - Street Names
 - New Zones**
 - New Zonings**
 - Agriculture Zone
 - Community Use Zone
 - Conventional Housing Zone
 - Industrial Zone
 - Limited Use Zone
 - Mixed Use Zone
 - Multi-Unit Housing Zone
 - Natural Environment Zone
 - Neighbourhood Business Zone
 - Open Space Zone
 - Subdivisional Area
 - Transport Zone
 - Utility Zone
 - New Zoning - Split**
 - Agriculture Zone
 - Community Use Zone
 - Conventional Housing Zone
 - Industrial Zone
 - Limited Use Zone
 - Mixed Use Zone
 - Multi-Unit Housing Zone
 - Natural Environment Zone
 - Neighbourhood Business Zone
 - Open Space Zone
 - Transport Zone
 - Subdivisional Area
 - Utility Zone



Please Note: All zoning information is based on information received from the Drakenstein Municipality and has only been updated until 2013.

PLAN NO.: D005 Wellington
PAPER SIZE: A0
DATE: 12/01/2018
COMPILED BY: CF RIDING



@Planning Town Planning
18 Lytton Street, Observatory, 7935
Tel: 021 447 9401
Fax: 086 689 7460
www.planning.co.za