





**DRAKENSTEIN MUNICIPALITY
ZONING SCHEME BY-LAW**

MBEKWENI

Legend


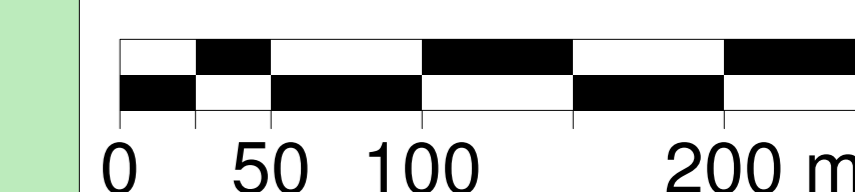
-  Cadastral (June 2017)
-  Split Zones
-  Street Names
- New Zones**
- New Zonings**
-  Agriculture Zone
-  Community Use Zone
-  Conventional Housing Zone
-  Industrial Zone
-  Limited Use Zone
-  Mixed Use Zone
-  Multi-Unit Housing Zone
-  Natural Environment Zone
-  Neighbourhood Business Zone
-  Open Space Zone
-  Subdivisional Area
-  Transport Zone
-  Utility Zone
- New Zoning - Split**
-  Agriculture Zone
-  Community Use Zone
-  Conventional Housing Zone
-  Industrial Zone
-  Limited Use Zone
-  Mixed Use Zone
-  Multi-Unit Housing Zone
-  Natural Environment Zone
-  Neighbourhood Business Zone
-  Open Space Zone
-  Transport Zone
-  Subdivisional Area
-  Utility Zone

Please Note: All zoning information is based on information received from the Drakenstein Municipality and has only been updated until 2013.

PLAN NO.: D010 Mbekweni
PAPER SIZE: A0
DATE: 12/01/2018
COMPILED BY: CF RIDING



Scale 1:2500



@planning
town planning

@Planning Town Planning
18 Lytton Street, Observatory, 7935
PO Box 164, Observatory, 7935
Tel: 021 447 9401
Fax: 086 689 7460
www.planning.co.za

