

**DRAKENSTEIN MUNICIPALITY  
ZONING SCHEME BY-LAW**

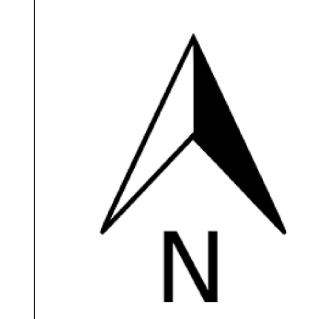
**VAL DE VIE**

**Legend**


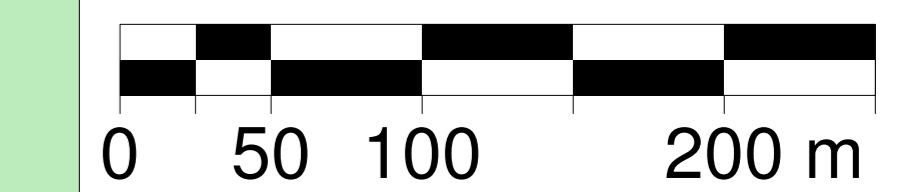
- Cadastral (June 2017)
- Split Zones
- Street Names
- New Zones**
- New Zonings**
- Agriculture Zone
- Community Use Zone
- Conventional Housing Zone
- Industrial Zone
- Limited Use Zone
- Mixed Use Zone
- Multi-Unit Housing Zone
- Natural Environment Zone
- Neighbourhood Business Zone
- Open Space Zone
- Subdivisional Area
- Transport Zone
- Utility Zone
- New Zoning - Split**
- Agriculture Zone
- Community Use Zone
- Conventional Housing Zone
- Industrial Zone
- Limited Use Zone
- Mixed Use Zone
- Multi-Unit Housing Zone
- Natural Environment Zone
- Neighbourhood Business Zone
- Open Space Zone
- Transport Zone
- Subdivisional Area
- Utility Zone

**Please Note: All zoning information is based on information received from the Drakenstein Municipality and has only been updated until 2013.**

PLAN NO.: D019 Val De Vie  
PAPER SIZE: A0  
DATE: 12/01/2018  
COMPILED BY: CF RIDING



Scale 1:2500



@Planning Town Planning  
18 Lytton Street, Observatory, 7935  
Tel: 021 447 9401  
Fax: 086 689 7460  
www.planning.co.za

@planning  
town planning

