

Note:
Figure A,B,C,D represents a consolidated portion consisting of Unregistered Erven 42474 & 42475, 394m² in extent.

Le Parc Residential Estate
Proposed Consolidation of
Unregistered Erven 42474 &
42475 Paarl

Drawing:		Plan no.:
Consolidation Plan		2
Date:	Scale:	
02/12/2022	1:500 (A4)	
Project no.:	Drawn:	Checked:
3189-P	WH	MW

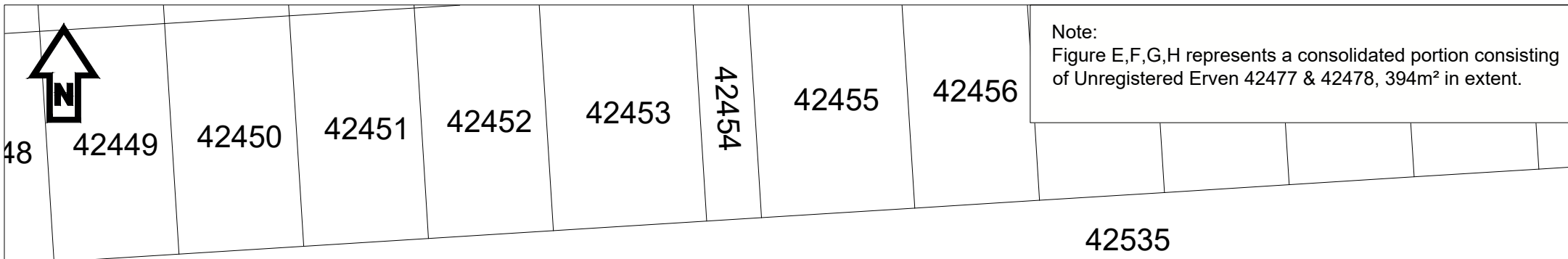
Notation:
Application for the consolidation of Unregistered Erven 42474 & 42475 Paarl.

* All areas and dimensions are approximate and should be verified by a professional land surveyor.
* This drawing is the property of TV3 Architects and Town Planners (Pty) Ltd and copyright is reserved

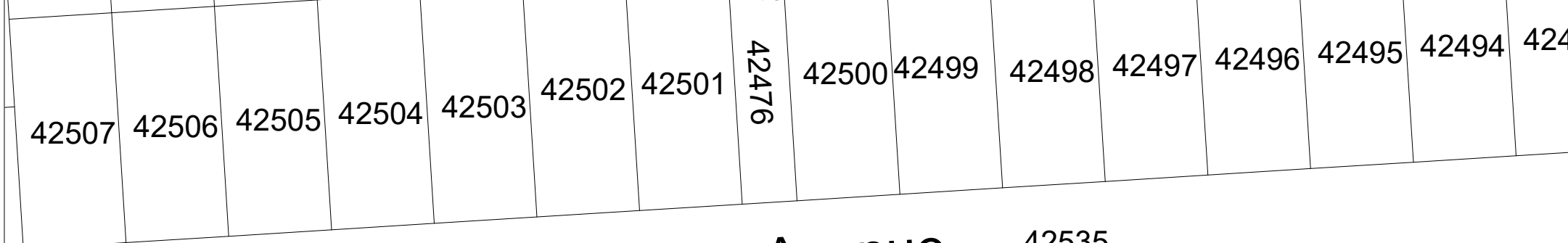
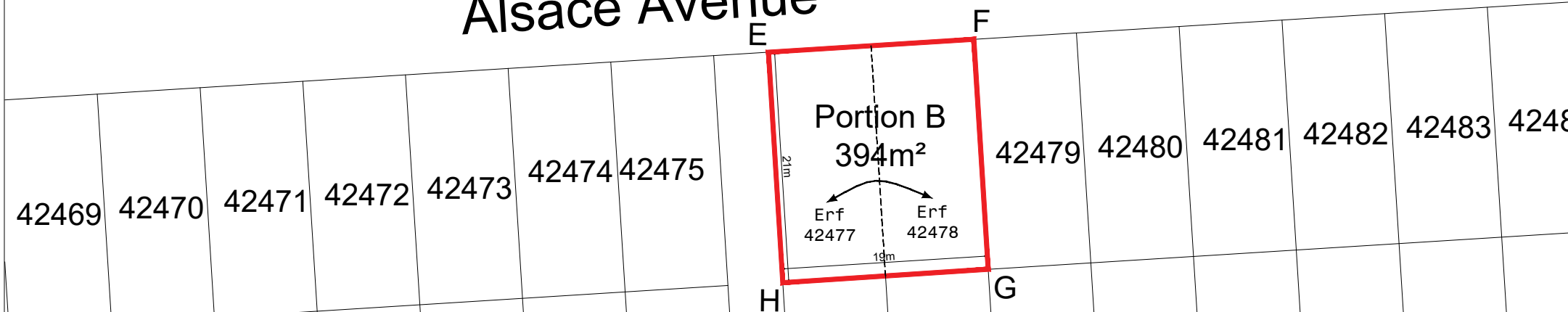


ARCHITECTS
TOWN PLANNERS
URBAN DESIGNERS

FIRST FLOOR LA GRATITUDE OFFICE BUILDING | 97 DORP STREET
STELLENBOSCH 7600 | TEL +27 (21) 861 3800 | www.tv3.co.za



Alsace Avenue



Bonheur Avenue

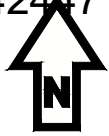
Le Parc Residential Estate
 Proposed Consolidation of
 Unregistered Erven 42477 &
 42478 Paarl

Drawing:		Plan no.:	
Consolidation Plan		3	
Date:	Scale:		
02/12/2022	1:500 (A4)		
Project no.:	Drawn:	Checked:	
3189-P	WH	MW	

Notation:
 Application for the consolidation of Unregistered Erven 42477 & 42478 Paarl.

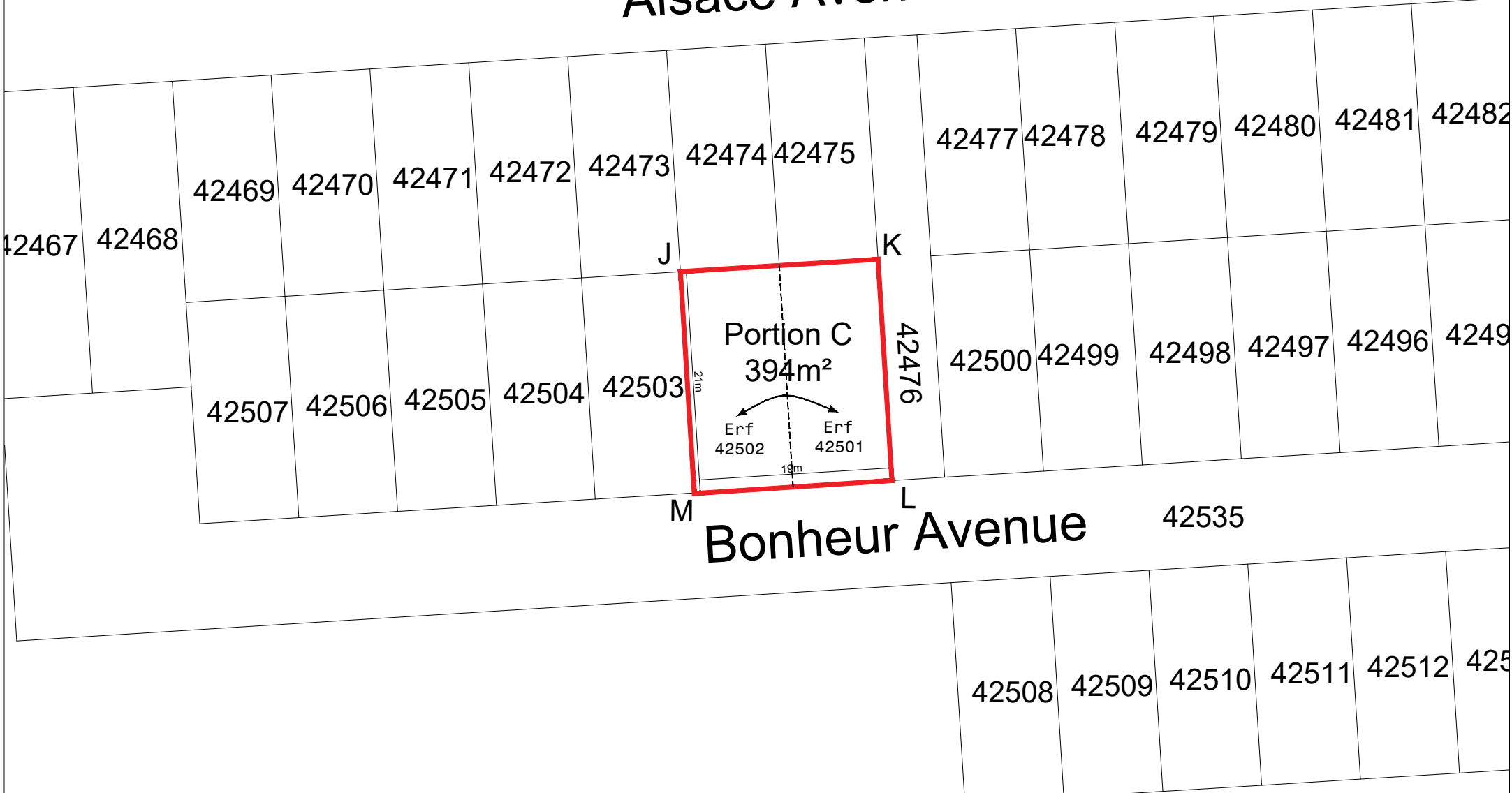
* All areas and dimensions are approximate and should be verified by a professional land surveyor.
 * This drawing is the property of TV3 Architects and Town Planners (Pty) Ltd and copyright is reserved

42447 42448 42449 42450



Note:
Figure J,K,L,M represents a consolidated portion consisting of Unregistered Erven 42501 & 42502, 394m² in extent.

Alsace Avenue

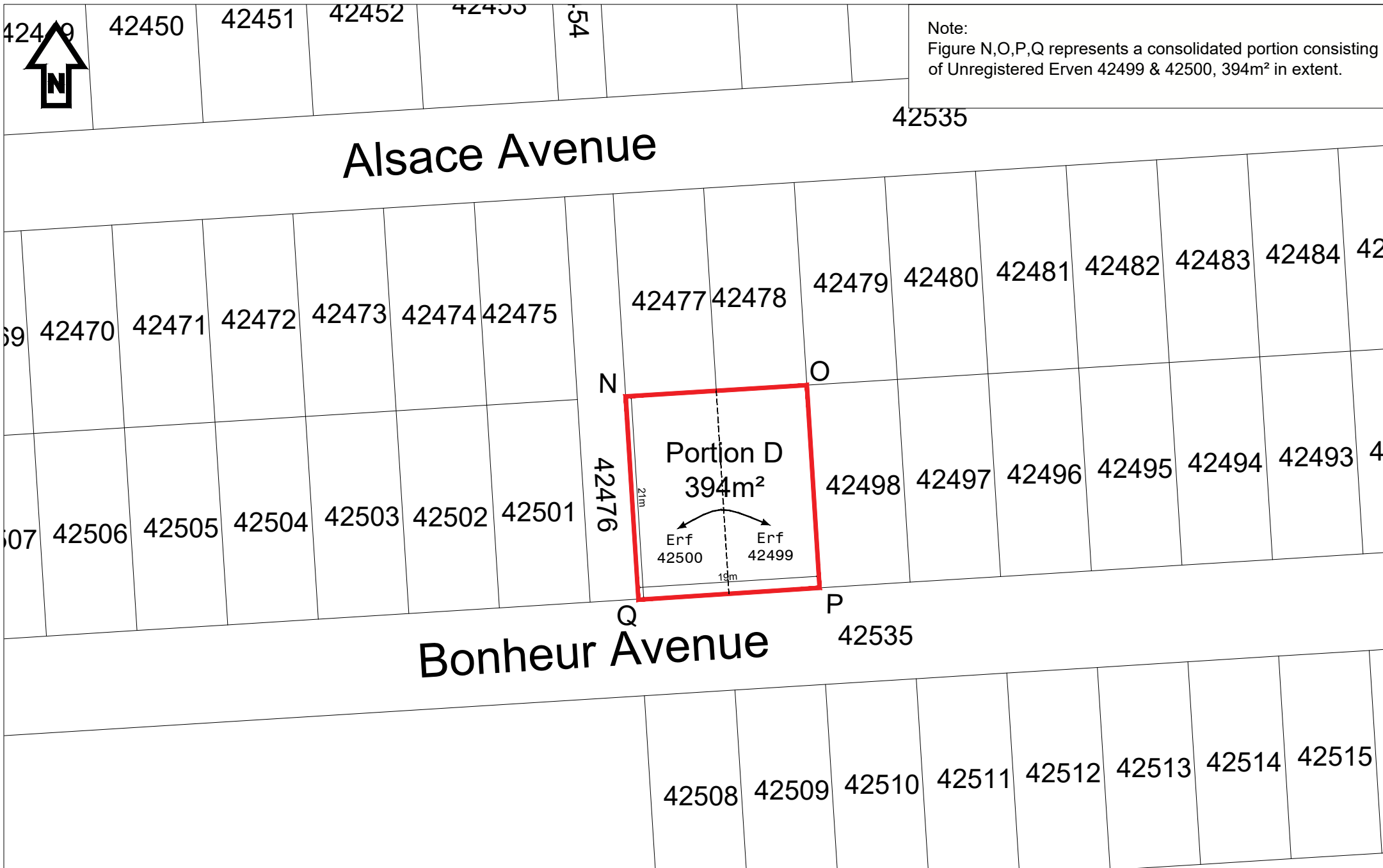


Le Parc Residential Estate
Proposed Consolidation of
Unregistered Erven 42501 &
42502 Paarl

Drawing:		Plan no.:	
Consolidation Plan		4	
Date:	Scale:		
02/12/2022	1:500 (A4)		
Project no.:	Drawn:	Checked:	
3189-P	WH	MW	

Notation:
Application for the consolidation of Unregistered Erven 42501 & 42502 Paarl.

* All areas and dimensions are approximate and should be verified by a professional land surveyor.
* This drawing is the property of TV3 Architects and Town Planners (Pty) Ltd and copyright is reserved



Drawing:		Plan no.:	
Consolidation Plan		5	
Date:	Scale:		
02/12/2022	1:500 (A4)		
Project no.:	Drawn:	Checked:	
3189-P	WH	MW	

Notation:
Application for the consolidation of Unregistered Erven 42499 & 42500 Paarl.

* All areas and dimensions are approximate and should be verified by a professional land surveyor.
* This drawing is the property of TV3 Architects and Town Planners (Pty) Ltd and copyright is reserved